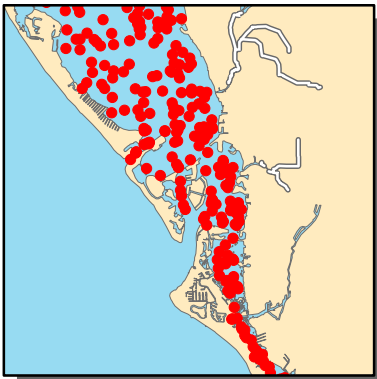


TOWN OF
LONGBOAT KEY

Sample locations used
to generate this map



SARASOTA
BAY

New Pass

Whitaker
Bayou

CITY OF
SARASOTA

Fruitville
Road

Hudson
Bayou

41

Sarasota County Water Quality Contour Map

01-01-2010 to 12-31-2010

for: Dissolved Oxygen (Bottom); bottom

Sarasota Bay & Roberts Bay (North)

Map 1 of 3 - Northern Sarasota

This water quality map was generated using all available data on the Sarasota County Water Atlas. Maps are generated using spatial interpolation in which areas with known data values are used to estimate the values for unknown areas. Using a high number of evenly spaced sampling locations will increase the accuracy of the estimations. The inset map above shows the sampling locations used to create this map.

Legend

Bottom Dissolved Oxygen (mg/L)

< 2.0

2.0 - 4.0

4.0 - 10.0

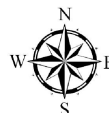
> 10.0

Value Unable to be Estimated



Sarasota County, Florida
For Reference Only

Created On: 11/7/2011 1:18:34 PM



0 0.5 1 1.5
Miles

DISCLAIMER:
This map is for reference purposes only.

ROBERTS BAY
(SARASOTA)

Big
Sarasota
Pass

Siesta
Key

Siesta
Drive

S. Tamiami Trail

Phillippi
Creek

Monroe
Pass Road

Lido
Key

Bird
Key

N. Tamiami Trail

Old Bradenton
Road

Dr. Martin Luther
King Jr. Way

ROBERTS BAY
(SARASOTA)

Sample locations used
to generate this map



LITTLE
SARASOTA
BAY

Sarasota County Water Quality Contour Map

01-01-2010 to 12-31-2010

for: Dissolved Oxygen (Bottom); bottom

Little Sarasota Bay, Blackburn Bay,
Lyons Bay, Dona Bay and
Robert's Bay (South)

Map 2 of 3 - Central Sarasota

This water quality map was generated using all available data on the Sarasota County Water Atlas. Maps are generated using spatial interpolation in which areas with known data values are used to estimate the values for unknown areas. Using a high number of evenly spaced sampling locations will increase the accuracy of the estimations. The inset map above shows the sampling locations used to create this map.

Legend

Bottom Dissolved Oxygen (mg/L)

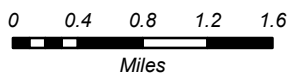
- < 2.0
- 2.0 - 4.0
- 4.0 - 10.0
- > 10.0

Value Unable to be Estimated



Sarasota County, Florida
For Reference Only

Created On: 11/7/2011 1:17:30 PM



Venice
Inlet

ROBERTS
BAY (VENICE)

LYONS
BAY

DONA
BAY

Shakett
Creek

Curry
Creek

CITY OF
VENICE

Hatchett
Creek

Venice Ave

State Highway 681

Catfish
Creek

North
Creek

Casey
Key

BLACKBURN
BAY

South
Creek

Fox
Creek

Matheny
Creek

Elligraw
Bayou

Benava Rd

S. Tamiami
Trail

Honore Ave

Laurel Rd E

DISCLAIMER:
This map is for reference purposes only.

CITY OF VENICE
INTERCOASTAL
WATERWAY

Center Road

S Tamiami Trail

Alligator
Creek

Manasota
Beach Road

Forked
Creek

Englewood Road

LEMON
BAY

Sample locations used
to generate this map



Sarasota County Water Quality Contour Map

01-01-2010 to 12-31-2010

for: Dissolved Oxygen (Bottom); bottom

Intercoastal Waterway
to Lemon Bay

Map 3 of 3 - Southern Sarasota

This water quality map was generated using all available data on the Sarasota County Water Atlas. Maps are generated using spatial interpolation in which areas with known data values are used to estimate the values for unknown areas. Using a high number of evenly spaced sampling locations will increase the accuracy of the estimations. The inset map above shows the sampling locations used to create this map.

Legend

Bottom Dissolved Oxygen (mg/L)

- < 2.0
- 2.0 - 4.0
- 4.0 - 10.0
- > 10.0

Value Unable to be Estimated



Sarasota County, Florida
For Reference Only

Created On: 11/7/2011 1:19:41 PM



DISCLAIMER:
This map is for reference purposes only.