


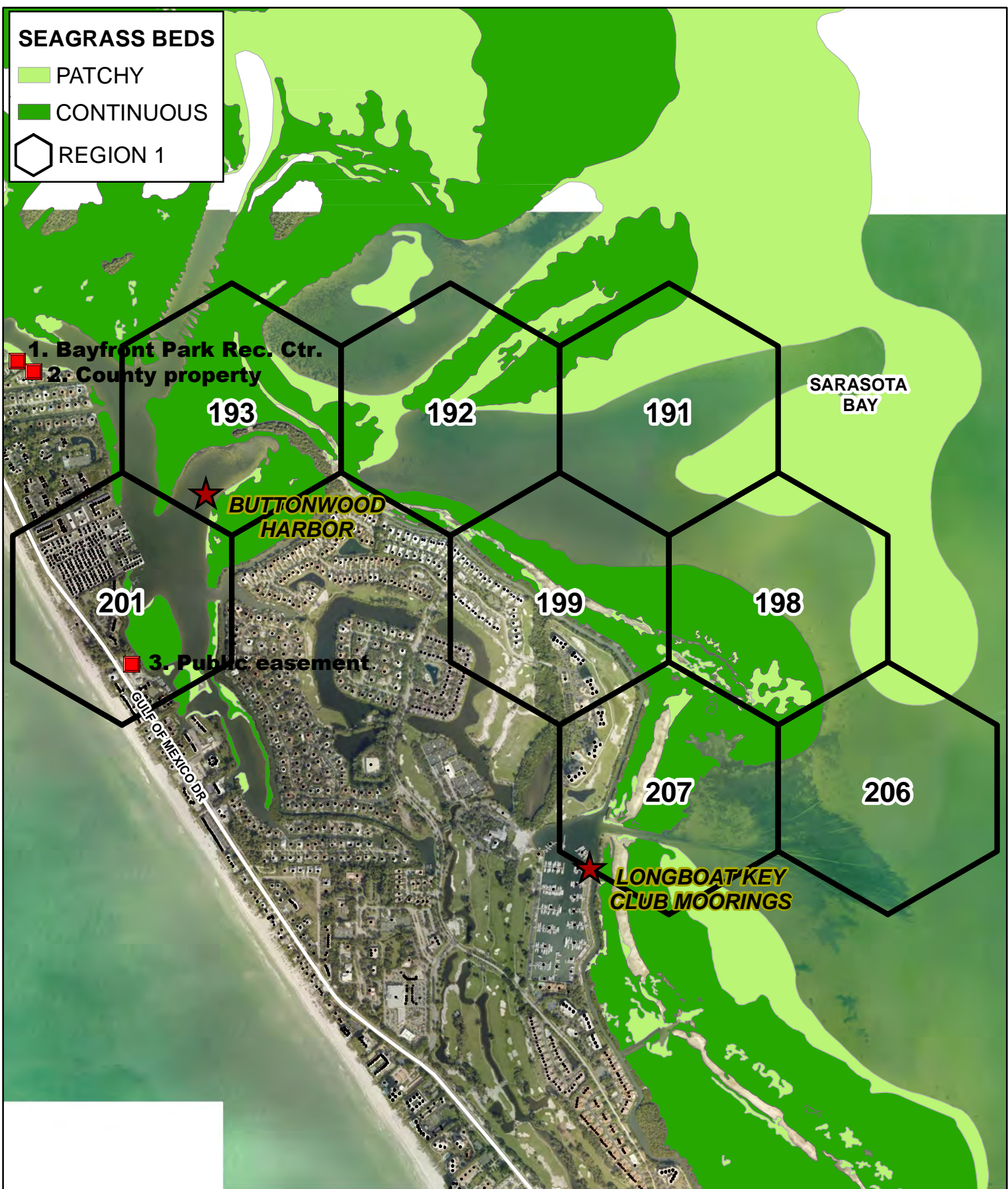


SEAGRASS BEDS

-  PATCHY
-  CONTINUOUS
-  REGION 1



Path: N:\Environmental\SeagrassProjects\SeagrassProject_2012\BOOKmap_SeagrassProject_Portrait8.5x11_033015.mxd

Map published using ArcGIS 10.x by jsantama on Friday, April 03, 2015



2015
SEAGRASS SURVEY
Seagrass: the lawn that doesn't need fertilizer.



This map is produced from Sarasota County GIS, and is representative information only. The County does not warrant, guarantee, or assume any responsibility for geographic information completeness and/or accuracy. This map should not be used as guide for navigation. Copyright © SCGIS 2015

Hexagon Coordinate Table Region 1

REGION	GRID #	Latitude	Longitude	Latitude	Longitude
		Decimal Degrees (DD)		Degrees/Minutes/Seconds (DD/MM/SS)	
1	191	27.38674	-82.61448	27° 23' 12.267" N	82° 36' 52.143" W
	192	27.38671	-82.62249	27° 23' 12.139" N	82° 37' 20.965" W
	193*	27.38667	-82.6305	27° 23' 12.010" N	82° 37' 49.786" W
	198	27.38057	-82.61045	27° 22' 50.050" N	82° 36' 37.610" W
	199	27.38053	-82.61845	27° 22' 49.923" N	82° 37' 6.430" W
	201*	27.38046	-82.63446	27° 22' 49.664" N	82° 38' 4.070" W
	206	27.3744	-82.60641	27° 22' 27.832" N	82° 36' 23.079" W
	207	27.37436	-82.61442	27° 22' 27.706" N	82° 36' 51.897" W

***Access Points:**

- 1) Bayfront Park Recreation Center: 4052 Gulf of Mexico Dr., Sarasota, FL 34228
 - Park at tennis courts, launch kayak from seawall (bay side)
- 2) County-owned property (undeveloped): 4016 Gulf of Mexico Dr., Sarasota, FL 34228
 - Just south of Bayfront Park Recreation Center (bay side)
 - Launch kayak from one of two docks on property
- 3) Public easement: 3490 Gulf of Mexico Dr., Sarasota, FL
 - South of trailer park
 - Public access to bay, launch kayak from shoreline (bay side)