


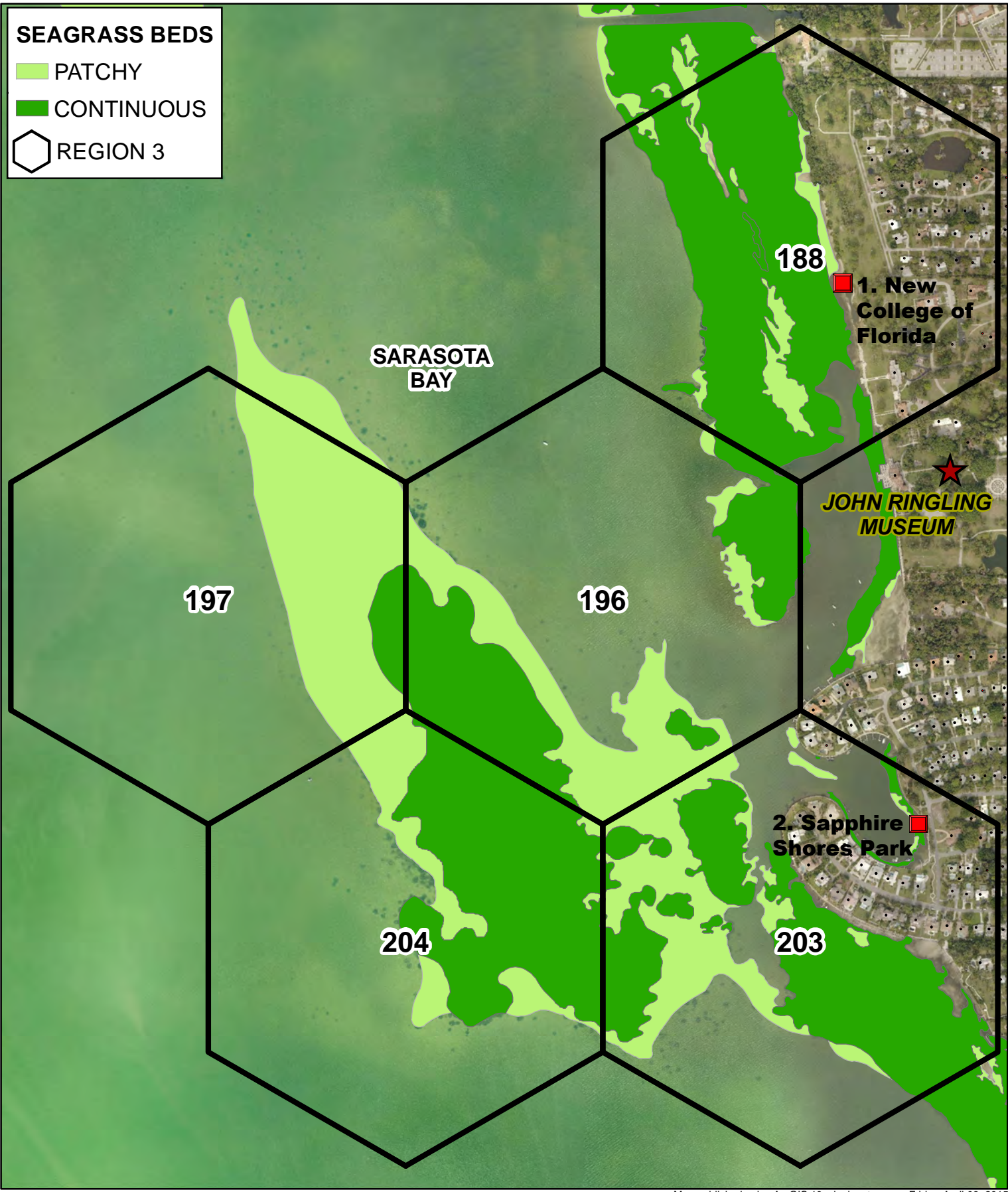



SEAGRASS BEDS

-  PATCHY
-  CONTINUOUS
-  REGION 3



Path: N:\Environmental\SeagrassProjects\SeagrassProject_2012\BOOKmap_SeagrassProject_Porrait8.5x11_033015.mxd

Map published using ArcGIS 10.x by jsantama on Friday, April 03, 2015



This map is produced from Sarasota County GIS, and is representative information only. The County does not warrant, guarantee, or assume any responsibility for geographic information completeness and/or accuracy. This map should not be used as guide for navigation. Copyright © SCGIS 2015

Hexagon Coordinate Table Region 3

REGION	GRID #	Latitude	Longitude	Latitude	Longitude
		Decimal Degrees (DD)		Degrees/Minutes/Seconds (DD/MM/SS)	
3	188*	27.38694	-82.56645	27° 23' 12.999" N	82° 33' 59.213" W
	196	27.38074	-82.57042	27° 22' 50.659" N	82° 34' 13.510" W
	197	27.38071	-82.57842	27° 22' 50.541" N	82° 34' 42.330" W
	203*	27.37457	-82.56639	27° 22' 28.437" N	82° 33' 58.986" W
	204	27.37453	-82.57439	27° 22' 28.320" N	82° 34' 27.805" W

***Access Points:**

- 1) New College of Florida: 5800 Bay Shore Dr., Sarasota, FL 34243
 - Park in parking lot closest to bay with access (no decal needed on weekends)
 - Wade along shoreline
- 2) Sapphire Shores Park: Sun Circle, Sarasota, FL 34234
 - Park along road side, launch kayak from shoreline